
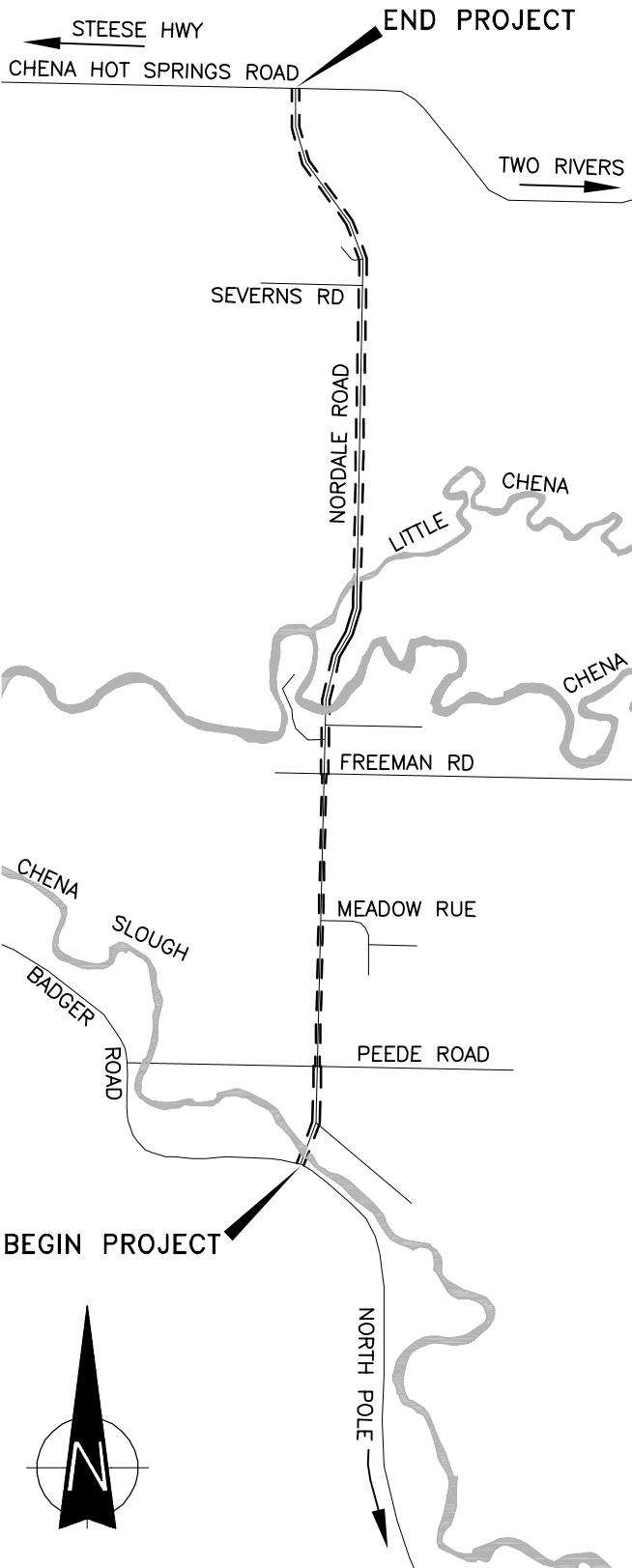
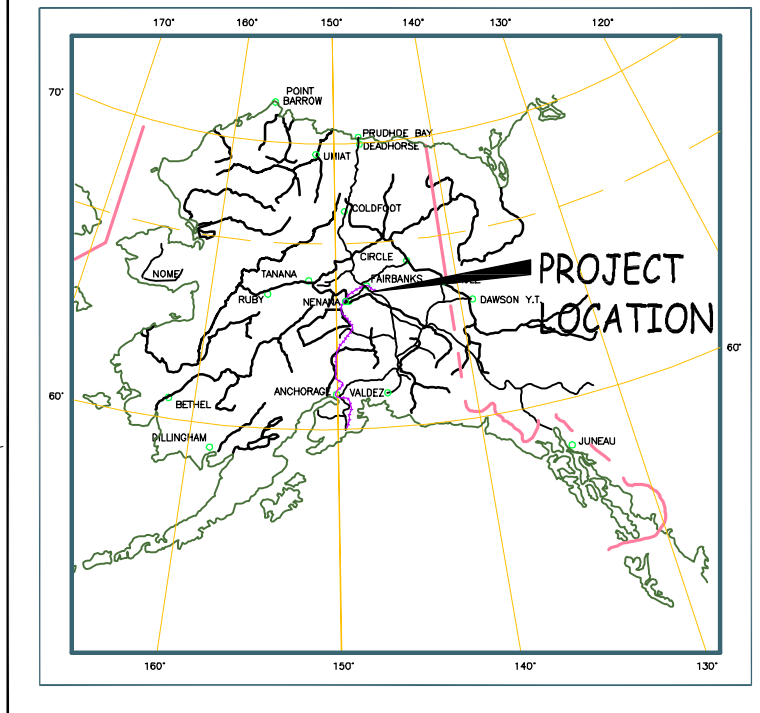
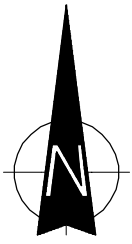


THIS PROJECT LIES WITHIN:
 S19,29,30,31 & 32, T1N, R2E.
 S5,6,7,8,17,18,19 & 20, T1S, R2E.
 FAIRBANKS MERIDIAN.
 USGS - FAIRBANKS SECTION (D-1)



LEGEND
 - - - - - RIGHT OF WAY



STATE OF ALASKA DEPARTMENT OF TRANSPORTATION AND PUBLIC FACILITIES	
FIGURE 1	NORDALE ROAD REHABILITATION LOCATION AND VICINITY MAP
DRAWN:	PROJECT NO. STP-0653(5)
APPROVED:	DATE: Feb 2006
P:\Projects\D59081\ENV\ENV-NRDL-LOC	