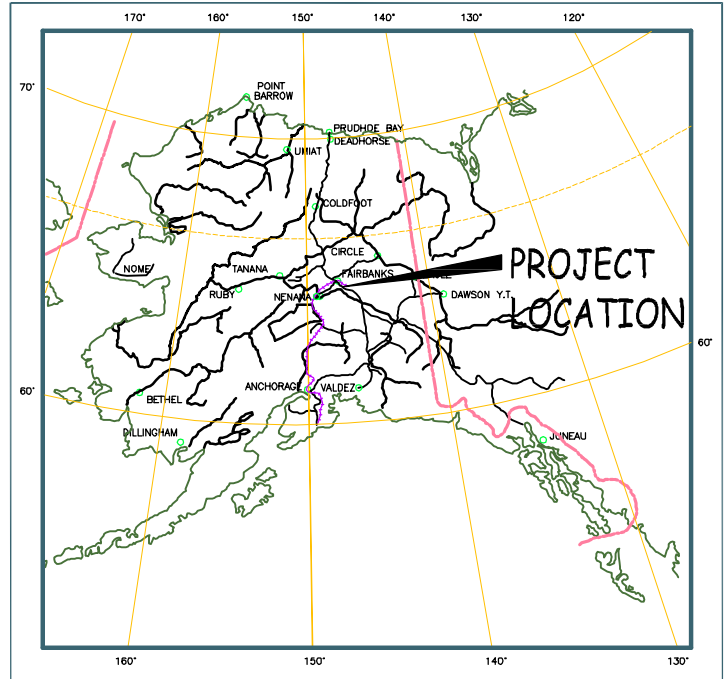
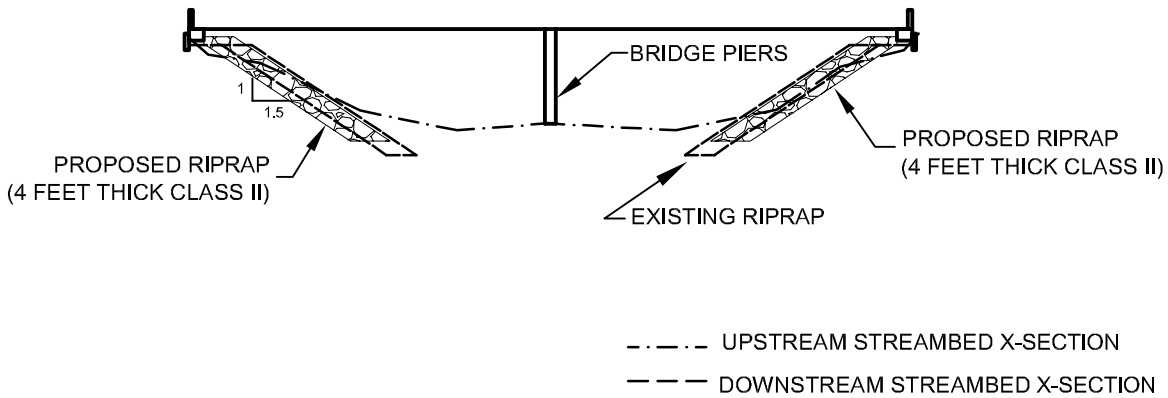


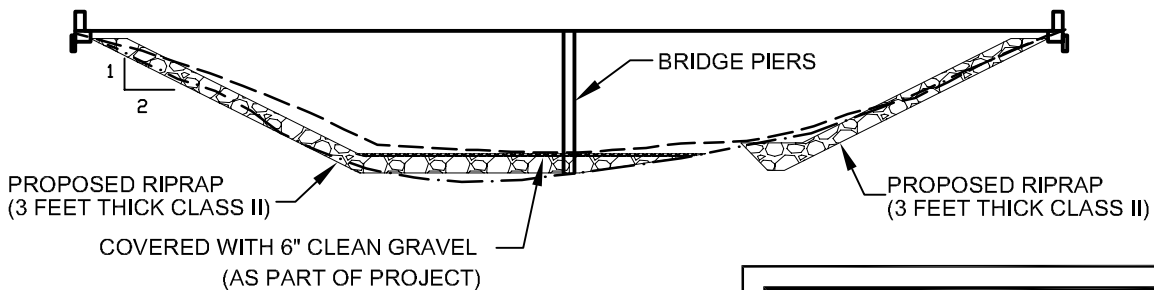
THIS PROJECT LIES WITHIN:
 S19,29,30,31 & 32, T1N, R2E.
 S5,6,7,8,17,18,19 & 20, T1S, R2E.
 FAIRBANKS MERIDIAN.
 USGS - FAIRBANKS SECTION (D-1)



BN1329 Little Chena River
 27 January 2006



BN1212 Chena River @ Nordale Road
 27 January 2006



STATE OF ALASKA
 DEPARTMENT OF TRANSPORTATION
 AND PUBLIC FACILITIES

FIGURE 5

NORDALE ROAD REHABILITATION
 PRELIMINARY RIPRAP CROSS SECTION

DRAWN:

PROJECT NO. STP-0653(5)

APPROVED:

DATE: Mar 2006

P:\Projects\D59081\ENV\ENV-NRDL-RVR-XS